




# SMUČARSKE TEKAŠKE PROGE NOVO MESTO IN OKOLICA

CROSS-COUNTRY SKIING TRAILS  
NOVO MESTO AND SURROUNDINGS



ZAVOD ZA ŠPORT,  
KULTURO, TURIZEM  
IN MLADINO  
NOVO MESTO



1

# MRZLA DOLINA

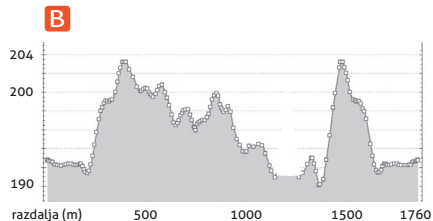
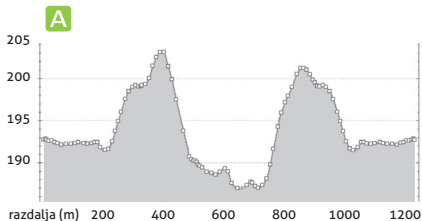
**DOLŽINA PROG / TRAIL LENGTH:**

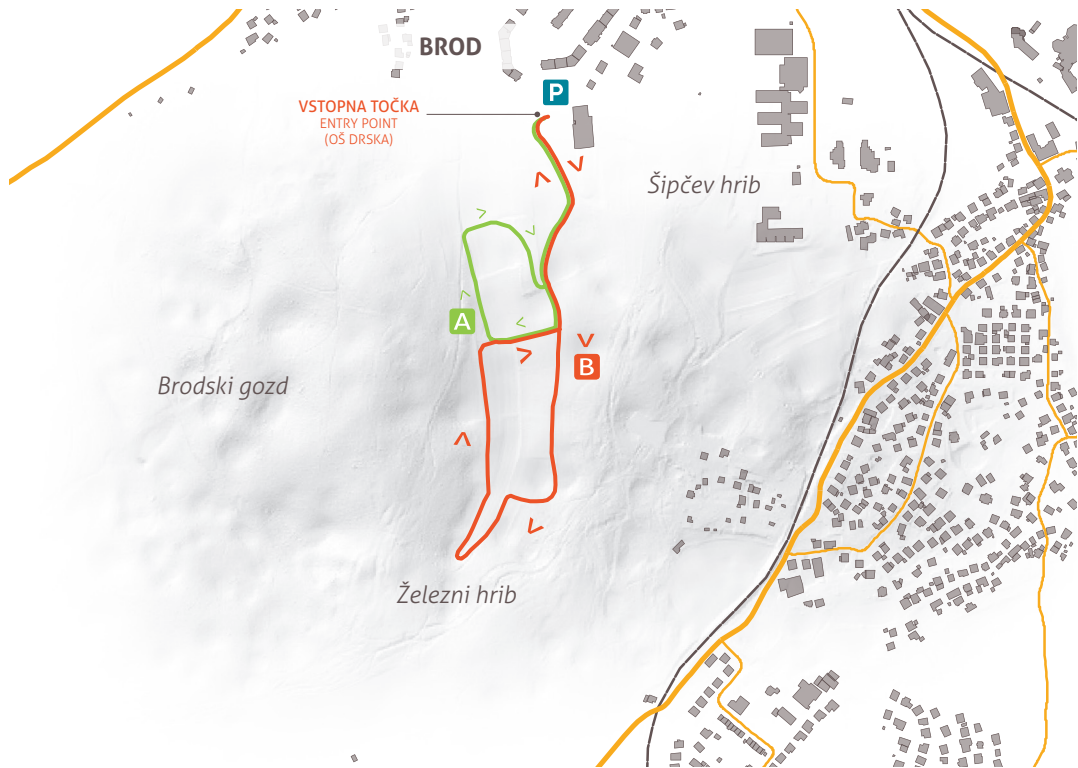
 **A: 1200 m**

 **B: 1760 m**

**INFO: 030 663 619**

**PROFIL PROG / TRAIL PROFILE:**



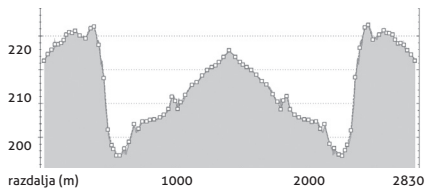


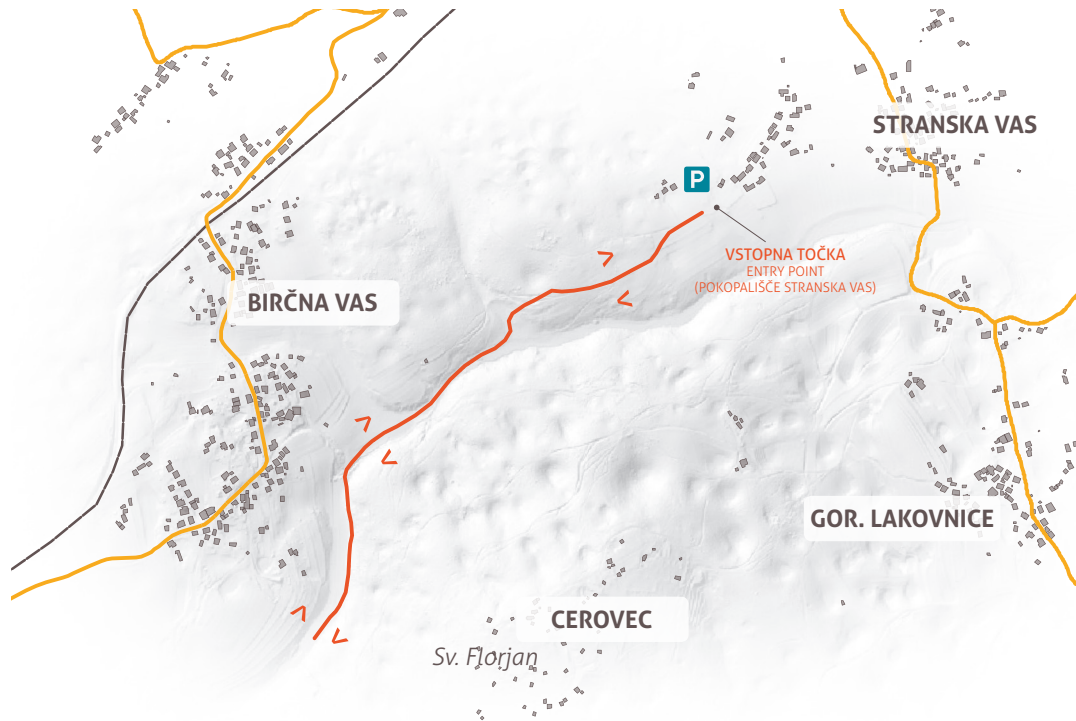


**DOLŽINA PROGE / TRAIL LENGTH:**  
**2830 m**

**INFO: 041 885 507**

**PROFIL PROGE / TRAIL PROFILE:**





**BIRČNA VAS**


**STRANSKA VAS**

**P**  
VSTOPNA TOČKA  
ENTRY POINT  
(POKOPALIŠČE STRANSKA VAS)

**GOR. LAKOVNICE**

**CEROVEC**

*Sv. Florjan*



3

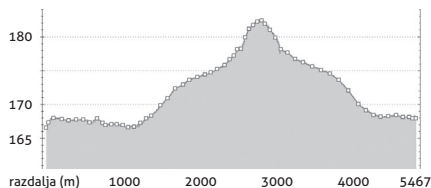
STRAŽA  
*Kraj topline, zelenja in modrine*

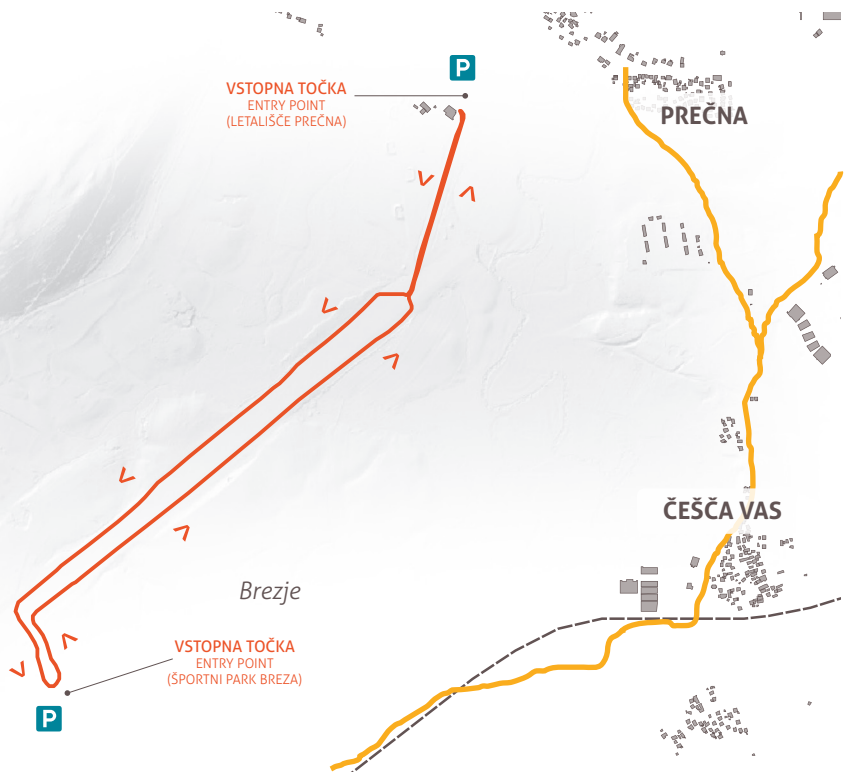
# PODGORA – STRAŽA

**DOLŽINA PROGE / TRAIL LENGTH:**  
**5467 m**

**INFO: 031 440 746**

**PROFIL PROGE / TRAIL PROFILE:**





VSTOPNA TOČKA  
ENTRY POINT  
(LETALIŠČE PREČNA)

P

PREČNA

ČEŠČA VAS

Brezje

VSTOPNA TOČKA  
ENTRY POINT  
(ŠPORTNI PARK BREZA)

P



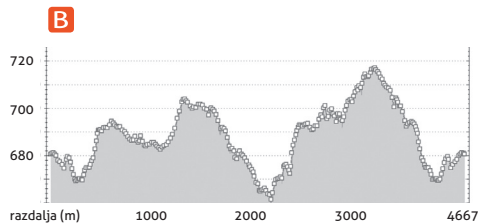
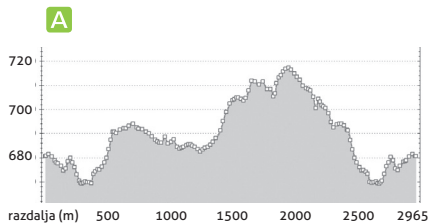
**DOLŽINA PROG / TRAIL LENGTH:**

**A: 2965 m**


**B: 4667 m**

**INFO: 07 363 00 00**

**PROFIL PROG / TRAIL PROFILE:**







5

# BRUSNICE

**DOLŽINA PROG / TRAIL LENGTH:**

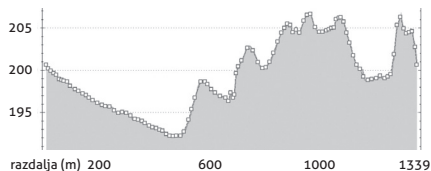
**A: 1339 m**

**B: 1199 m**

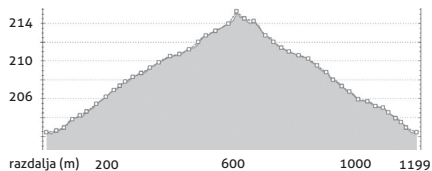
**INFO: 070 724 075**

**PROFIL PROG / TRAIL PROFILE:**

**A**



**B**



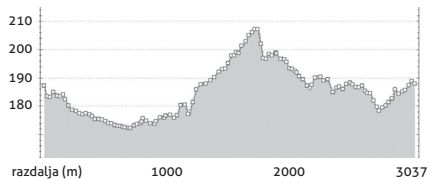




**DOLŽINA PROGE / TRAIL LENGTH:**  
**3037 m**

**INFO: 041 738 309**

**PROFIL PROGE / TRAIL PROFILE:**



**P**

VSTOPNA TOČKA  
ENTRY POINT  
(POKOPALIŠČE SREBRNIČE,  
800 m od proge)

A topographic map of the Boričevo area. An orange line traces a trail through a hilly landscape, with several small 'v' and '^' symbols marking points along its path. A yellow line represents a road that curves through the lower part of the map. A cluster of grey squares indicates a settlement. Two parking symbols, 'P' in blue squares, are present: one at the top left and one near the road. Text labels in red and black provide specific information about entry points and locations.

**BORIČEVO**

VSTOPNA TOČKA  
ENTRY POINT

## **ŠOLA TEKA NA SMUČEH / CROSS-COUNTRY SKI SCHOOL**

PROMO ŠPORT PRIMOŽ KOBE, s.p.

m: 031 859 801

e: primozkobe@yahoo.com

## **SERVIS SMUČI / SKI SERVIS**

SKI SERVIS BE-FIT

m: 041 354 446

e: info@be-fit.si

w: be-fit.si

SKI SERVIS KOPRIVNIK

m: 040 799 990

e: borutkoprivnik@yahoo.com

w: skiservis-koprivnik.si

SKI SERVIS RAVBAR

m: 041 714 578

e: tone.ravbar@gmail.com

## **UREJANJE PROG / TRAIL MAINTENANCE**

VVHT Marko Cvelbar, s.p.  
Društvo češnjev cvet Brusnice  
Gače d.o.o.





V ORGANIZACIJI ZAVODA  
ZA ŠPORT, KULTURO,  
TURIZEM IN MLADINO  
NOVO MESTO

Novi trg 5, 8000 Novo mesto  
t: 07 393 0 395  
e: smucarskiteki@novomesto.si  
w: as-nm.si

**UPORABA SMUČARSKIH TEKAŠKIH PROG NA LASTNO ODGOVORNOST**  
USE OF THE CROSS-COUNTRY SKIING TRAILS AT YOUR OWN RISK

VODJA PROJEKTA: Matjaž Kuzma  
PRIPRAVA TOPOGRAFSKIH KART IN IZRIS PROFILOV: Miha Udovč  
GRAFIČNO OBLIKOVANJE: Sandra Hrovat  
ZAVOD NOVO MESTO, zanj v. d. direktorja Robert Judež  
DECEMBER 2017

PROJEKT PODPIRATA MESTNA OBČINA NOVO MESTO IN OBČINA STRAŽA.